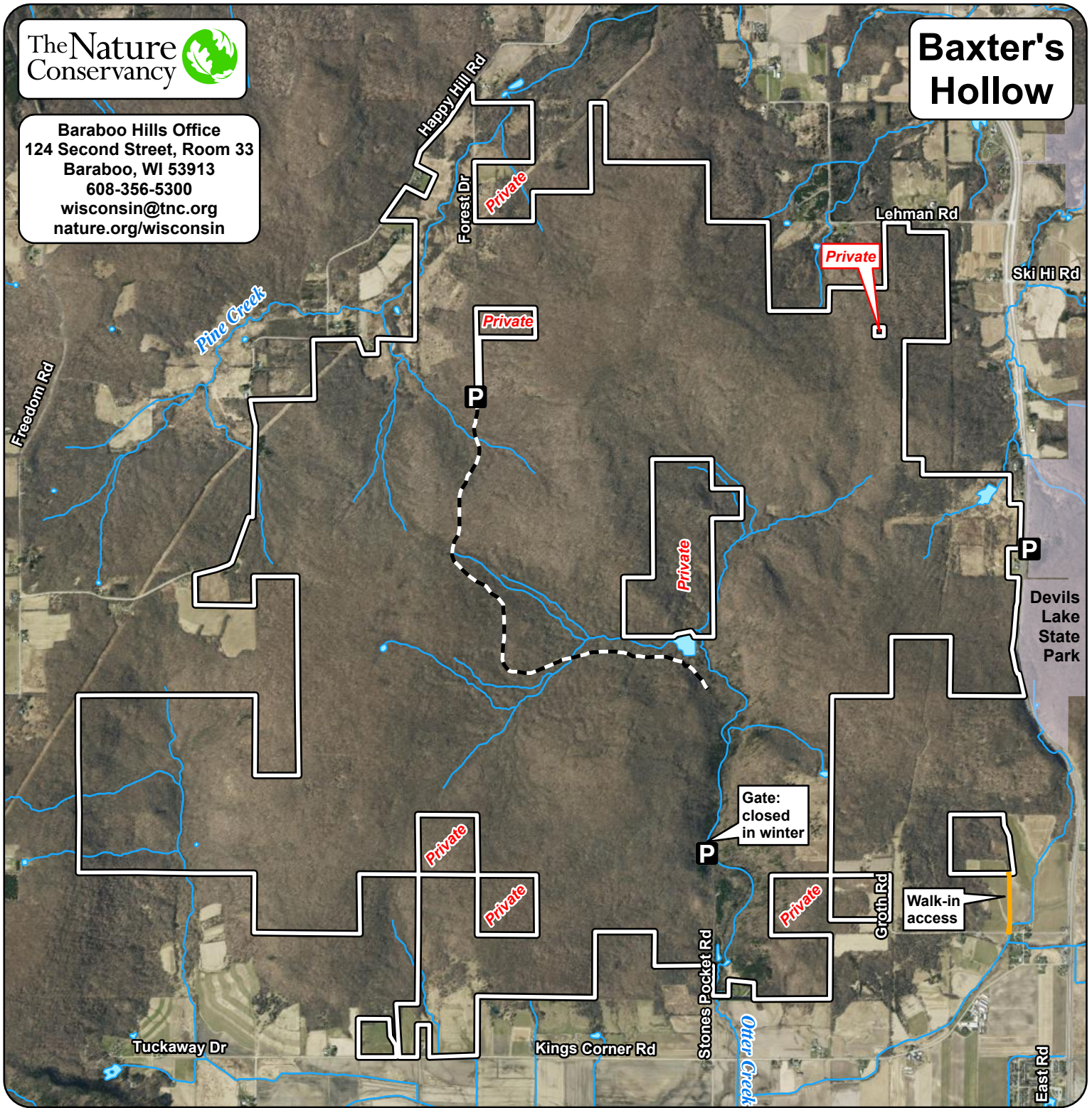






Baraboo Hills Office
 124 Second Street, Room 33
 Baraboo, WI 53913
 608-356-5300
 wisconsin@tnc.org
 nature.org/wisconsin



-  Preserve Boundary
-  Parking
-  Rustic Trail - 2.5 miles
-  Lake / Pond
-  River / Stream

Directions: take US Hwy 12 northwest of Sauk City for 7.5 miles to intersection with Cnty Hwy C (across from Badger Army Ammunition Plant). Turn left (west) on Cnty C and travel 1.5 miles to intersection with Stones Pocket Rd. Turn right (north) on Stones Pocket; drive 1.25 miles where you will enter the preserve. Continue north and park at one of the designated parking areas along the road.

